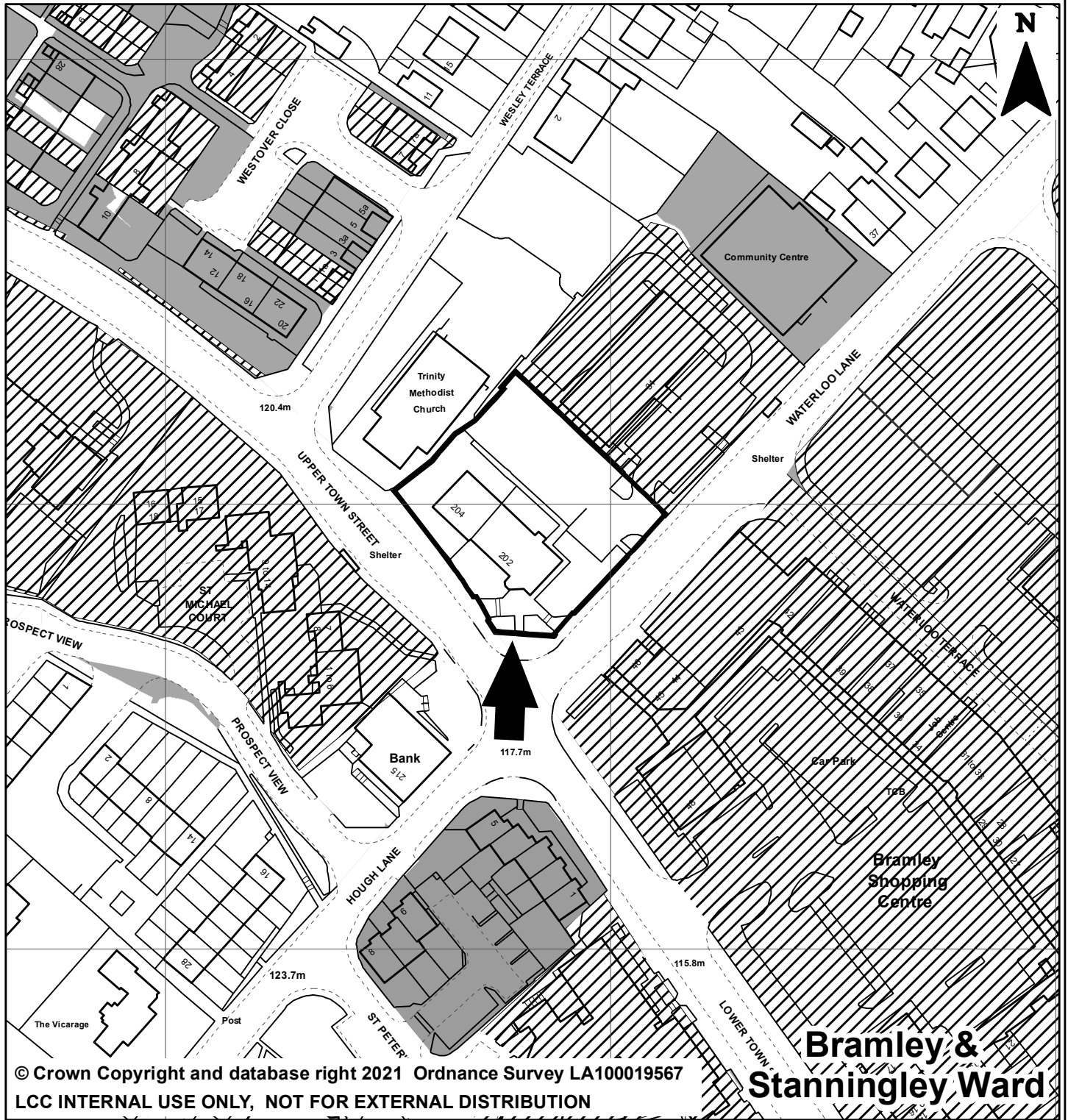




**FORMER BRAMLEY HOUSING OFFICE  
202 - 204 UPPER TOWN STREET  
BRAMLEY  
LEEDS, LS13 2EP**



 SUBJECT SITE  
 WARD BOUNDARY

 LAND OWNED BY LEEDS CITY COUNCIL  
 LAND SOLD BY LEEDS CITY COUNCIL

 LAND LEASED OUT BY LEEDS CITY COUNCIL



0 5 10 20 30 40 Metres

You are not permitted to copy, sub-licence, distribute or sell any of this data to third parties in any form.  
Produced by Land Records, City Development, Leeds City Council

PREP BY: J Sohanpal  
DATE SAVED: 15/10/2021  
OS No: SE2435  
SCALE: 1:1,250  
**PLAN No 20719/N**